


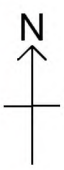
**Key**

- Location of Turbines T1 to T17
- Residential Dwellings within Study Area
- Study Area (10D and 11D offsets shown)
- 1m contour lines
- 5m contour lines

**Notes:**

D is equivalent to wind turbine rotor diameter (104m).

**Beaw Field Wind Farm**




**TITLE:**

*Residential Properties within Study Area*

*Figure 19.1*

Scale: 1:13,000 @ A3

Date: 28/01/2016

**Ordnance Survey**  
Developer Partner

This material has been reproduced from Ordnance Survey digital map data with the permission of the Controller of Her Majesty's Stationary Office  
© Crown Copyright  
Licence Number 100018033

**Ref:**