

Key

- Proposed Turbines
- 1 to 4 Hubs theoretically visible
- 5 to 8 Hubs theoretically visible
- 9 to 12 Hubs theoretically visible
- 13 to 17 Hubs theoretically visible
- Viewpoints
- Core Paths (Contains OS data Crown copyright [and database rights] 2016)
- Access Routes (Yell)
- Other Promoted Routes near the Site



NOTES:

1. Zone of Theoretical Visibility (ZTV) has been generated using Ordnance Survey Terrain 50 digital terrain model, which does not take into account the screening effects of vegetation, buildings or other structures.
2. ZTV calculation has allowed for curvature of the earth's surface.
3. ZTV has been generated based upon an observer eye height of 2m above ground level.
4. For full details of Core Paths, Access Routes, Rights of Way and Promoted Paths, refer to Figures 6.2 & 6.3

VIEWPOINTS:

1. White Wife;
2. Burraoe Old Haa;
3. B9081, at Whirly;
4. Uista;
5. B9081, at South Ward, Reafrith;
6. Mossbank;
7. Lunna Ness, near Outrabister;
8. A968, near Basta;
9. Brough Lodge, Fetlar;
10. Road above Ollaberry;
11. Track to Gerda Water;
12. North Roe Church;
13. Ronas Hill;
14. Tittynans Hill;
15. Belmont House, Unst;
16. Gardisfauld, Uyeasound;
17. Standing Stone, Unst;
18. Whalsay Golf Club;
19. B9075, North Nesting;
20. Gossabrough Beach;
21. Hill of Arisdale;
22. Access Route ARY06, Neapaback, Burraoe;
23. Core Path CPPF02, Fetlar.



Beaw Field Wind Farm



TITLE:

Hub ZTV  
Figure 7.3a

Scale: 1:150,000 @ A1Date: Jan 2016



This material has been reproduced from Ordnance Survey digital map data with the permission of the Controller of Her Majesty's Stationery Office  
© Crown Copyright  
Licence Number 100018033

Ref: