



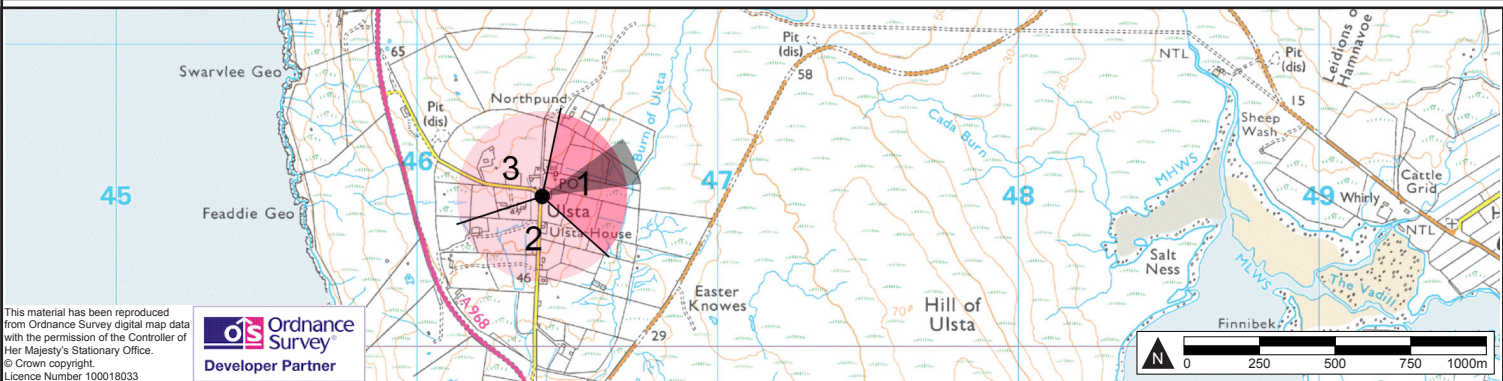
Existing Contextual Photograph - 1



Existing Contextual Photograph - 2



Existing Contextual Photograph - 3



This material has been reproduced from Ordnance Survey digital map data with the permission of the Controller of Her Majesty's Stationary Office. © Crown copyright. Licence Number 100018033



Viewpoint Data

OS reference: 446417,1180498
Eye level: 60.5 m AOD
Date and time: 27/8/15 18:12

Proposed Turbine Information

Turbine hub height: 93 m
Turbine blade tip height: 145 m
Number of turbine tips visible: 17
Number of turbine hubs visible: 17
Distance to nearest turbine: 4815 m

Photograph

Camera: Canon EOS 5D Mk III
Lens: 50mm f1.4
Camera height: 1.5 m
Horizontal Field of View: 120°
Principal distance: 190 mm

Figure: 7.5d (i)
Viewpoint 4: Ulsta


Beaw Field
Wind Farm






Baseline photograph

This image provides landscape and visual context only



Wireline drawing



Wireline drawing

View flat at a comfortable arm's length



Photomontage

View flat at a comfortable arm's length

NORTH

EAST

SOUTH

WEST

