



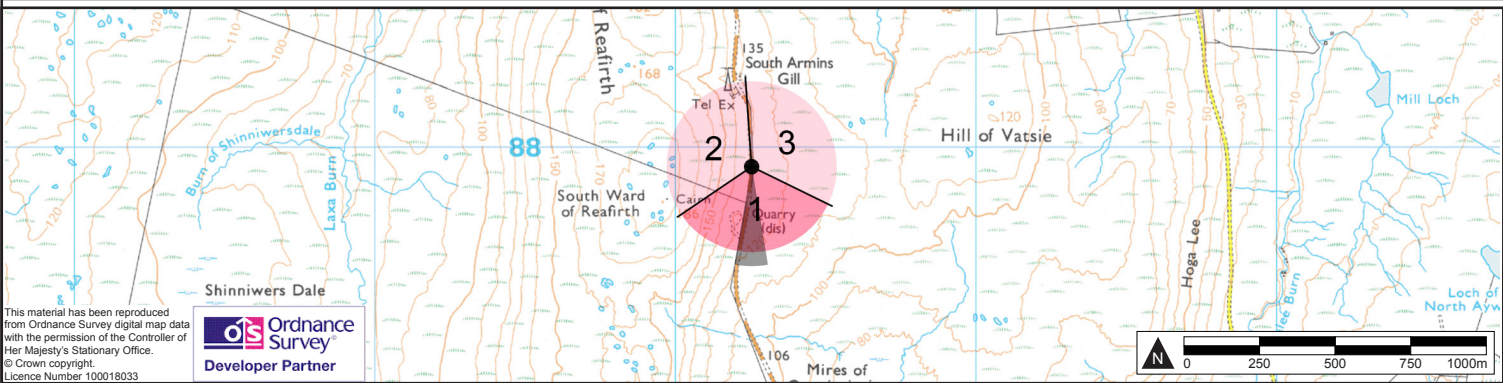
Existing Contextual Photograph - 1



Existing Contextual Photograph - 2



Existing Contextual Photograph - 3



This material has been reproduced from Ordnance Survey digital map data with the permission of the Controller of Her Majesty's Stationary Office.  
© Crown copyright  
Licence Number 100018033

**Ordnance Survey**  
Developer Partner

Viewpoint Data		Proposed Turbine Information		Photograph	
OS reference:	451253,1187938	Turbine hub height:	93 m	Camera:	Canon EOS 5D Mk III
Eye level:	134.5 m AOD	Turbine blade tip height:	145 m	Lens:	50mm f1.4
Date and time:	29/8/15 17.00	Number of turbine tips visible:	17	Camera height:	1.5 m
		Number of turbine hubs visible:	17	Horizontal Field of View:	120°
		Distance to nearest turbine:	4638 m	Principal distance:	190 mm

Figure: 7.5e (i)  
Viewpoint 5: B9081 at South Ward Reafirth

**Beaw Field  
Wind Farm**






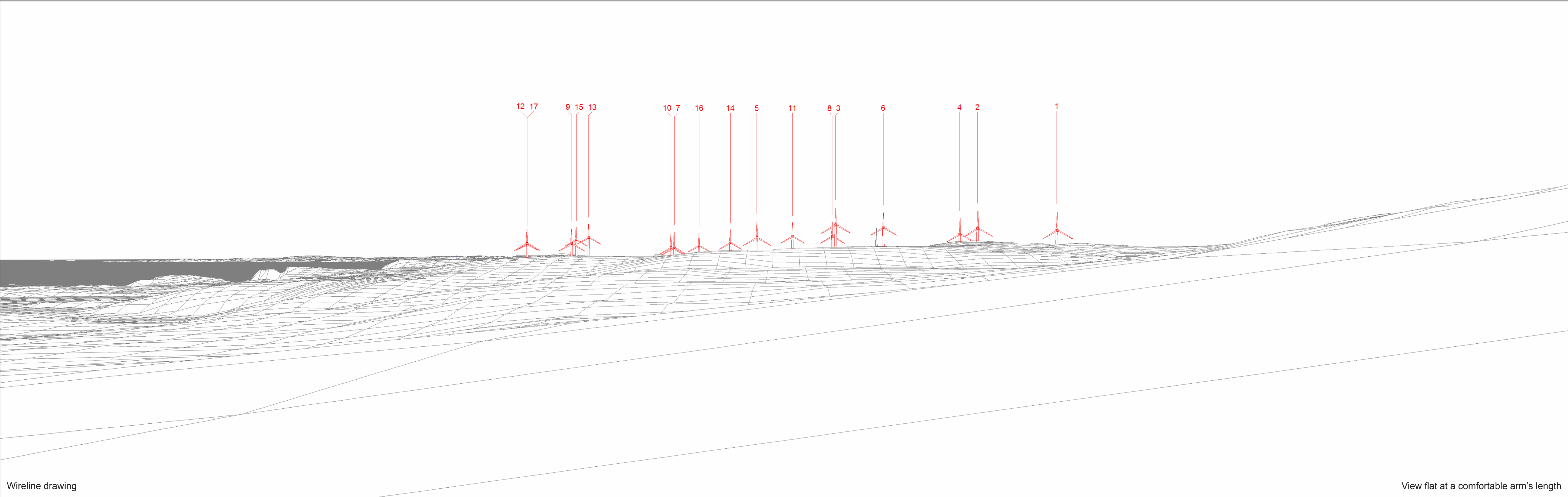


Baseline photograph

This image provides landscape and visual context only







Wireline drawing

View flat at a comfortable arm's length





Photomontage

View flat at a comfortable arm's length



NORTH

EAST

SOUTH

WEST

GARTH

BEAW FIELD

VIKING

This material has been reproduced from  
Ordnance Survey digital map data with  
the permission of the Controller of Her  
Majesty's Stationary Office.  
© Crown copyright.  
Licence Number 100018033



Proposed Beaw Field Wind Farm  
Operational Wind Farm  
Consented Wind Farm

Proposed Meteorological Mast  
Proposed Telecoms Mast

Figure: 7.5e (v)  
Viewpoint 5: B9081 at South Ward Reafirth

Beaw Field  
Wind Farm

