



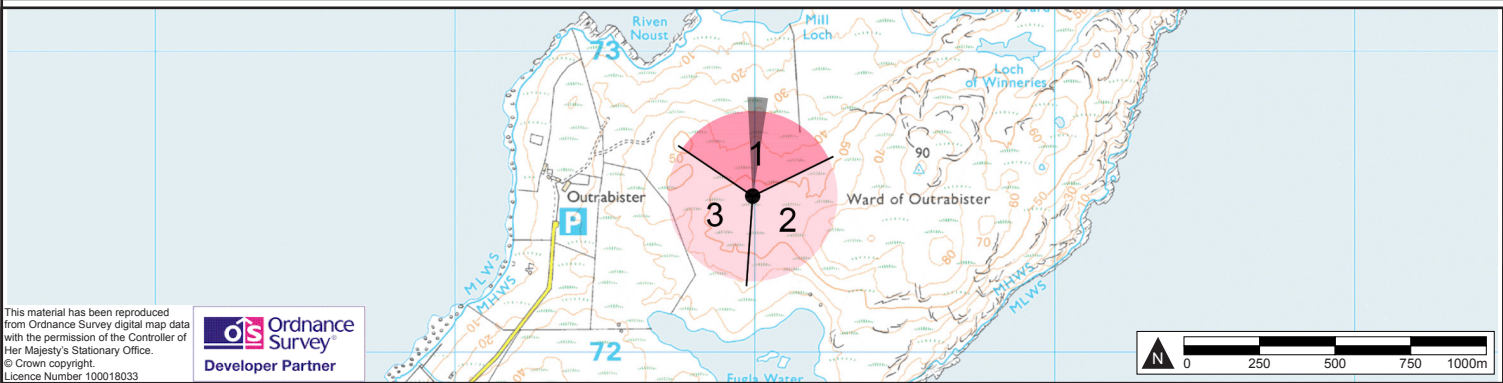
Existing Contextual Photograph - 1



Existing Contextual Photograph - 2



Existing Contextual Photograph - 3



This material has been reproduced from Ordnance Survey digital map data with the permission of the Controller of Her Majesty's Stationary Office.
© Crown copyright.
Licence Number 100018033

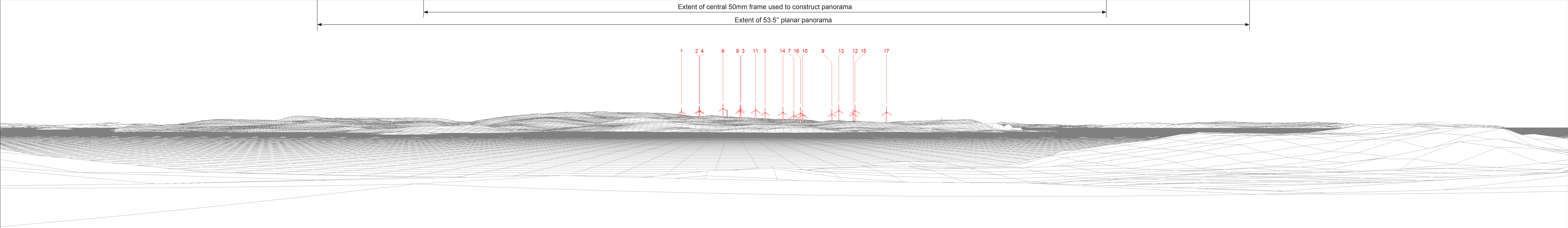
Ordnance Survey
Developer Partner

Viewpoint Data		Proposed Turbine Information		Photograph	
OS reference:	450993,1172520	Turbine hub height:	93 m	Camera:	Canon EOS 5D Mk III
Eye level:	51.5 m AOD	Turbine blade tip height:	145 m	Lens:	50mm f1.4
Date and time:	19/9/15 16.27	Number of turbine tips visible:	17	Camera height:	1.5 m
		Number of turbine hubs visible:	17	Horizontal Field of View:	120°
		Distance to nearest turbine:	8840 m	Principal distance:	190 mm

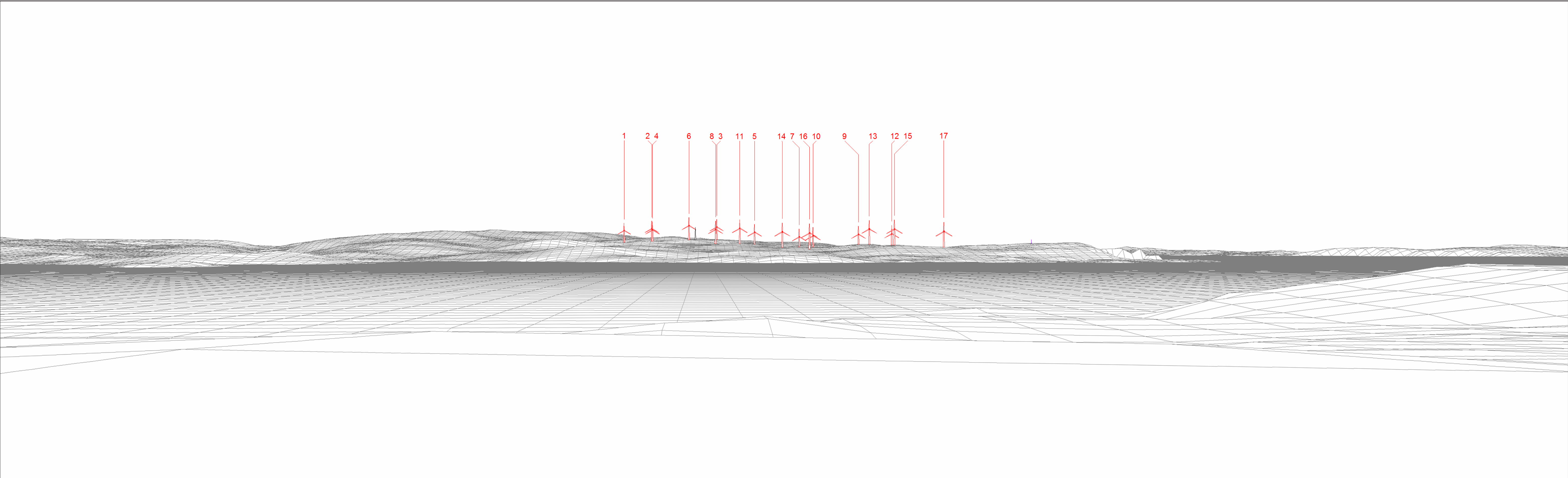


Baseline photograph

This image provides landscape and visual context only



Wireline drawing



Wireline drawing

View flat at a comfortable arm's length

This material has been reproduced from
Ordnance Survey digital map data with
the permission of the Controller of Her
Majesty's Stationary Office.
© Crown copyright.
Licence Number 100018033



OS reference:	450993,1172520
Eye level:	51.5 m AOD
Direction of view:	4°
Nearest turbine:	8840m

Horizontal Field of View:	53.5° (Planar Projection)
Principal distance:	812.5 mm
Paper size:	841 x 297 mm (half A1)
Correct printed image size:	820 x 260 mm

Camera:	Canon EOS 5D Mk III
Lens:	50mm f1.4
Camera height:	1.5 m
Date and time:	19/9/15 16.27

Figure: 7.5g (iii)
Viewpoint 7: Lunna Ness near Outrablister

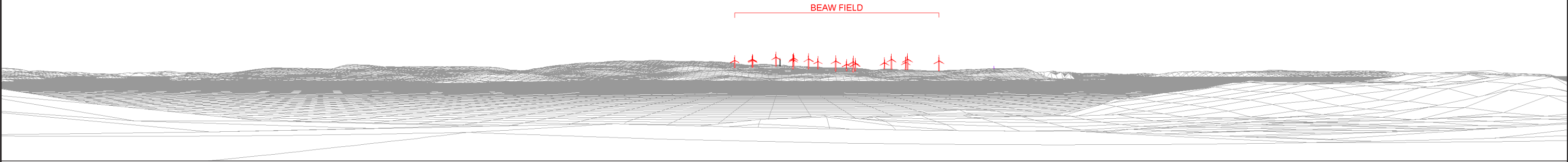




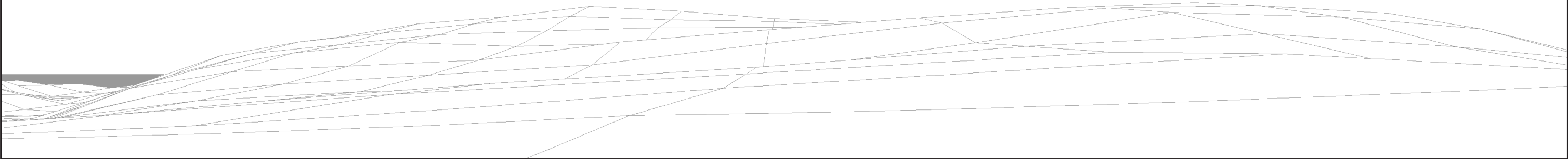
Photomontage

View flat at a comfortable arm's length

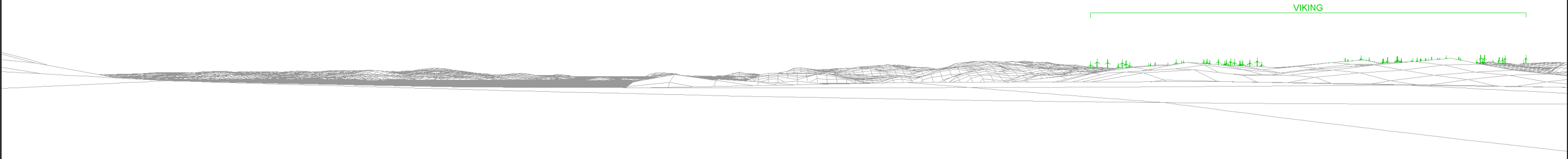
NORTH



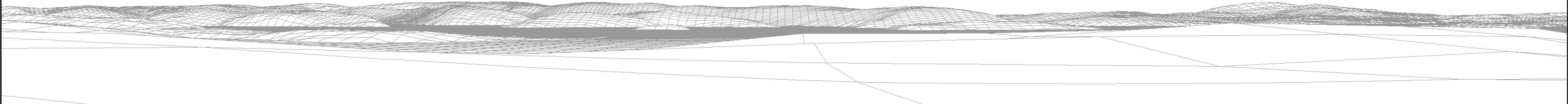
EAST



SOUTH



WEST



This material has been reproduced from
Ordnance Survey digital map data with
the permission of the Controller of Her
Majesty's Stationary Office.
© Crown copyright.
Licence Number 100018033



Proposed Beaw Field Wind Farm
Operational Wind Farm
Consented Wind Farm

Proposed Meteorological Mast
Proposed Telecoms Mast

Figure: 7.5g (v)
Viewpoint 7: Lunna Ness near Outrablister

Beaw Field
Wind Farm

