



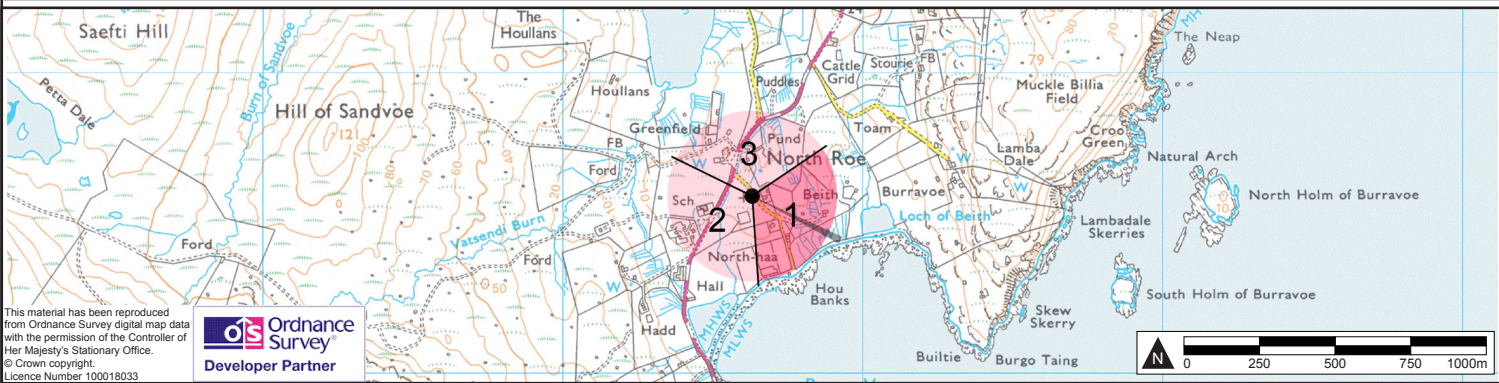
Existing Contextual Photograph - 1



Existing Contextual Photograph - 2



Existing Contextual Photograph - 3



This material has been reproduced from Ordnance Survey digital map data with the permission of the Controller of Her Majesty's Stationary Office. © Crown copyright. Licence Number 100018033



Viewpoint Data

OS reference: 436632,1189591
Eye level: 16.5 m AOD
Date and time: 5/9/15 17.10

Proposed Turbine Information

Turbine hub height: 93 m
Turbine blade tip height: 145 m
Number of turbine tips visible: 10
Number of turbine hubs visible: 0
Distance to nearest turbine: 15157 m

Photograph

Camera: Canon EOS 5D Mk III
Lens: 50mm f1.4
Camera height: 1.5 m
Horizontal Field of View: 120°
Principal distance: 190 mm

Figure: 7.5I (i)
Viewpoint 12: North Roe Church


**Beaw Field
Wind Farm**






Baseline photograph

This image provides landscape and visual context only



Wireline drawing



Wireline drawing


View flat at a comfortable arm's length



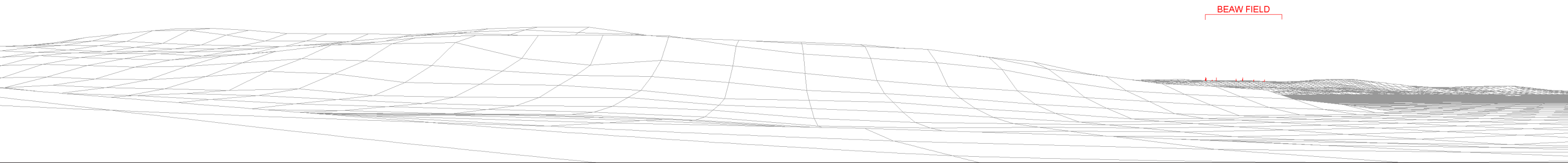
Photomontage

View flat at a comfortable arm's length


NORTH



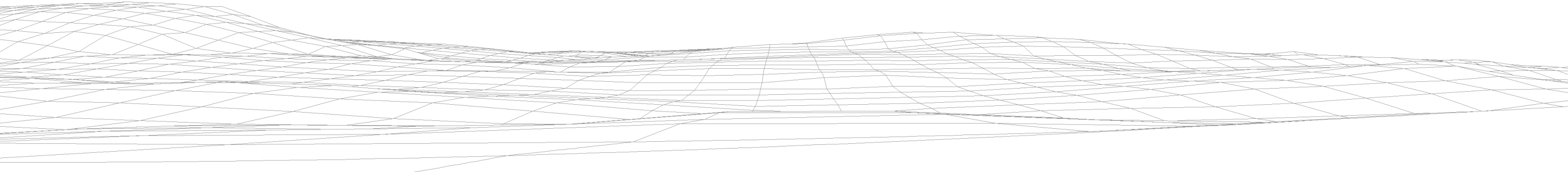
EAST



SOUTH



WEST



This material has been reproduced from
Ordnance Survey digital map data with
the permission of the Controller of Her
Majesty's Stationary Office.
© Crown copyright.
Licence Number 100018033



Proposed Beaw Field Wind Farm
Operational Wind Farm
Consented Wind Farm

Proposed Meteorological Mast
Proposed Telecoms Mast

Figure: 7.5I (v)
Viewpoint 12: North Roe Church

Beaw Field
Wind Farm

