



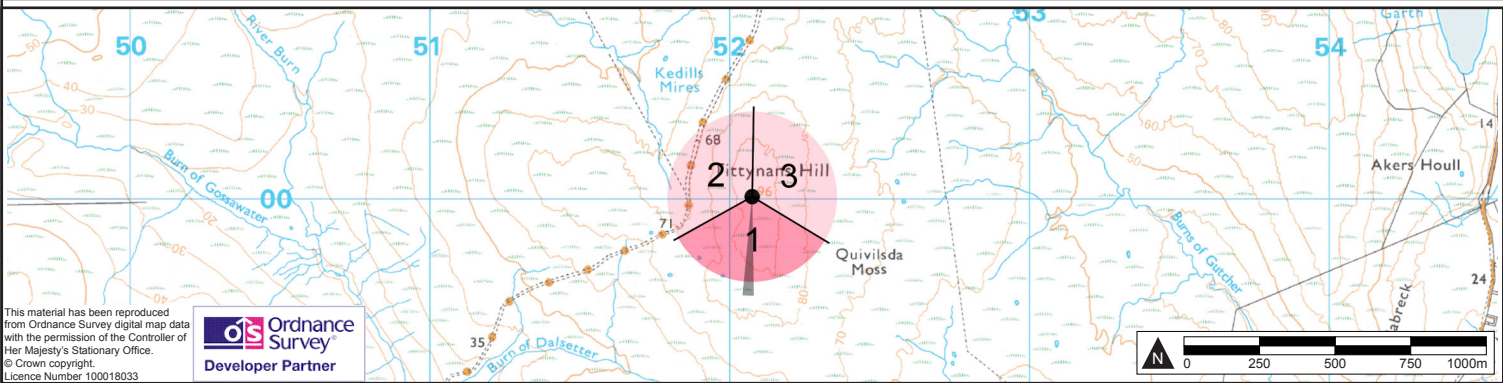
Existing Contextual Photograph - 1



Existing Contextual Photograph - 2



Existing Contextual Photograph - 3



This material has been reproduced from Ordnance Survey digital map data with the permission of the Controller of Her Majesty's Stationary Office. © Crown copyright. Licence Number 100018033



Viewpoint Data		Proposed Turbine Information		Photograph	
OS reference:	452074,1200009	Turbine hub height:	93 m	Camera:	Canon EOS 5D Mk III
Eye level:	95.5 m AOD	Turbine blade tip height:	145 m	Lens:	50mm f1.4
Date and time:	13/9/15 17.10	Number of turbine tips visible:	17	Camera height:	1.5 m
		Number of turbine hubs visible:	14	Horizontal Field of View:	120°
		Distance to nearest turbine:	16718 m	Principal distance:	190 mm

Figure: 7.5n (i)  
Viewpoint 14: Tittynans Hill

Beaw Field  
Wind Farm









Baseline photograph

This image provides landscape and visual context only



Wireline drawing





Wireline drawing

View flat at a comfortable arm's length





Photomontage

View flat at a comfortable arm's length




NORTH

EAST

SOUTH

WEST



This material has been reproduced from  
Ordnance Survey digital map data with  
the permission of the Controller of Her  
Majesty's Stationary Office.  
© Crown copyright.  
Licence Number 100018033



Proposed Beaw Field Wind Farm  
Operational Wind Farm  
Consented Wind Farm

Proposed Meteorological Mast  
Proposed Telecoms Mast

Figure: 7.5n (v)  
Viewpoint 14: Tittynans Hill

Beaw Field  
Wind Farm

