



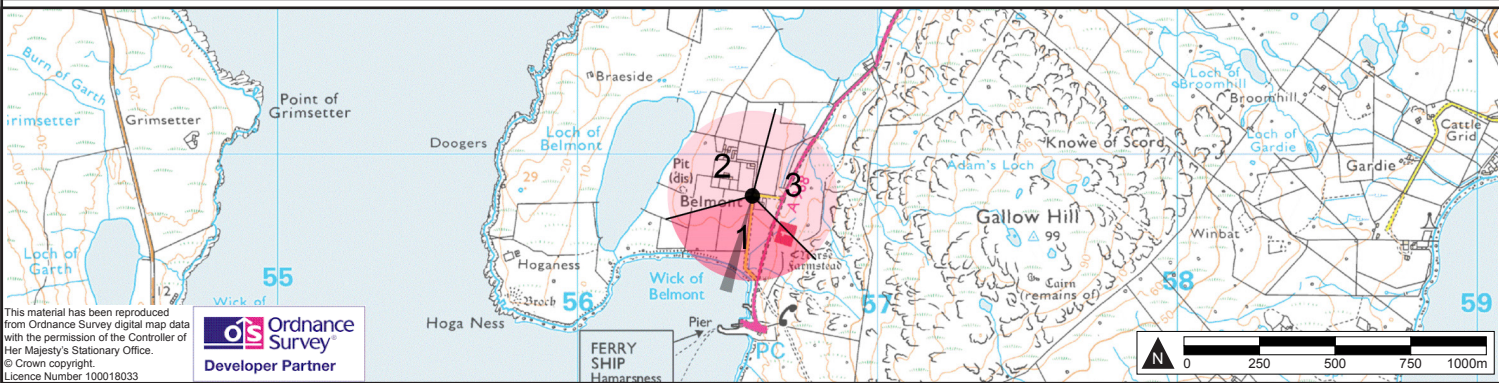
Existing Contextual Photograph - 1



Existing Contextual Photograph - 2



Existing Contextual Photograph - 3



Viewpoint Data		Proposed Turbine Information		Photograph	
OS reference:	456584,1200864	Turbine hub height:	93 m	Camera:	Canon EOS 5D Mk III
Eye level:	13.5 m AOD	Turbine blade tip height:	145 m	Lens:	50mm f1.4
Date and time:	5/9/15 7.10	Number of turbine tips visible:	17	Camera height:	1.5 m
		Number of turbine hubs visible:	17	Horizontal Field of View:	120°
		Distance to nearest turbine:	18537 m	Principal distance:	190 mm

Figure: 7.5o (i)
Viewpoint 15: Belmont House, Unst


Beaw Field
Wind Farm






Baseline photograph

This image provides landscape and visual context only



Wireline drawing



Wireline drawing

View flat at a comfortable arm's length



Photomontage


View flat at a comfortable arm's length

NORTH

EAST

SOUTH

WEST



This material has been reproduced from Ordnance Survey digital map data with the permission of the Controller of Her Majesty's Stationary Office.
© Crown copyright.
Licence Number 100018033



Proposed Beaw Field Wind Farm
Operational Wind Farm
Consented Wind Farm

Proposed Meteorological Mast
Proposed Telecoms Mast

Figure: 7.5o (v)

Viewpoint 15: Belmont House, Unst

Beaw Field
Wind Farm

