



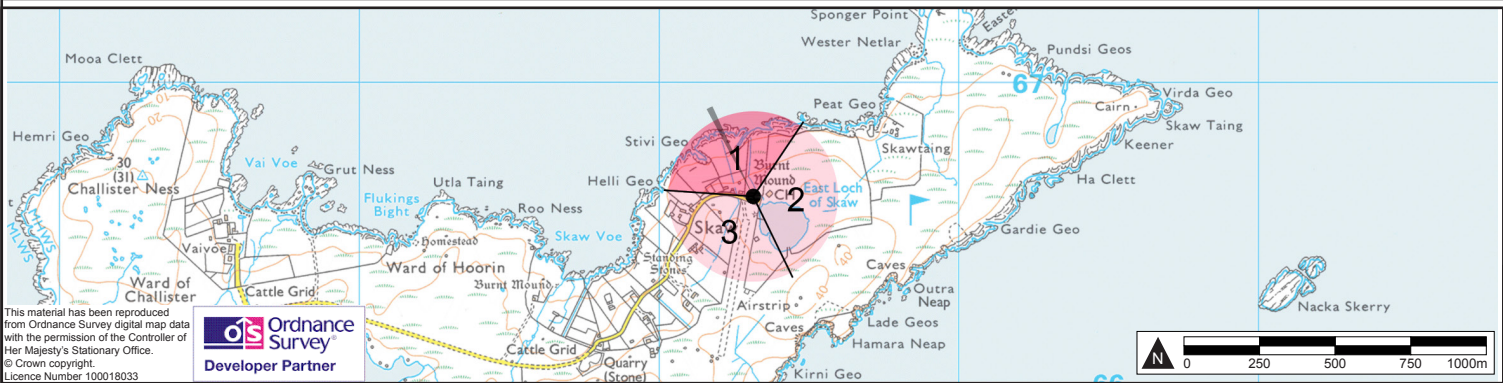
Existing Contextual Photograph - 1



Existing Contextual Photograph - 2



Existing Contextual Photograph - 3



Viewpoint Data		Proposed Turbine Information		Photograph	
OS reference:	459310,1166608	Turbine hub height:	93 m	Camera:	Canon EOS 5D Mk III
Eye level:	27.5 m AOD	Turbine blade tip height:	145 m	Lens:	50mm f1.4
Date and time:	19/9/15 13.40	Number of turbine tips visible:	17	Camera height:	1.5 m
		Number of turbine hubs visible:	17	Horizontal Field of View:	120°
		Distance to nearest turbine:	16212 m	Principal distance:	190 mm

Figure: 7.5r (i)
Viewpoint 18: Whalsay Golf Club


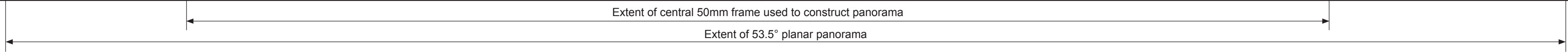
Beaw Field
Wind Farm



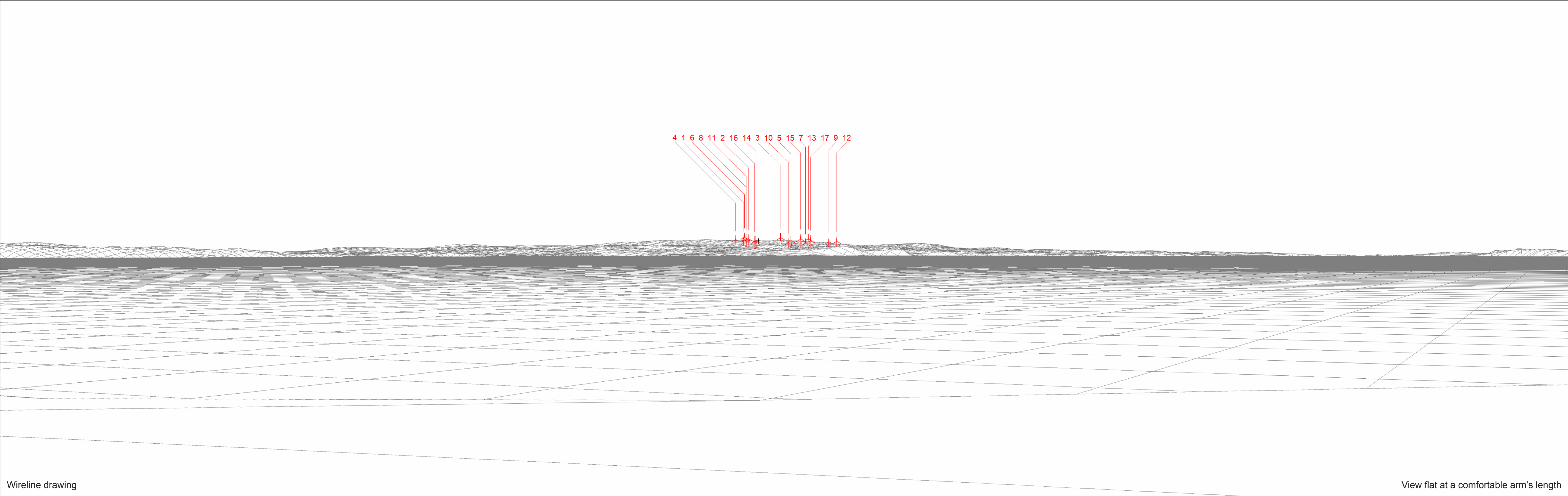


Baseline photograph

This image provides landscape and visual context only



Wireline drawing



Wireline drawing

View flat at a comfortable arm's length



Photomontage

View flat at a comfortable arm's length

NORTH

BEAW FIELD

GARTH

EAST

SOUTH

WEST

This material has been reproduced from
Ordnance Survey digital map data with
the permission of the Controller of Her
Majesty's Stationary Office.
© Crown copyright.
Licence Number 100018033



Proposed Beaw Field Wind Farm
Operational Wind Farm
Consented Wind Farm

Proposed Meteorological Mast
Proposed Telecoms Mast

Figure: 7.5r (v)
Viewpoint 18: Whalsay Golf Club

Beaw Field
Wind Farm

