



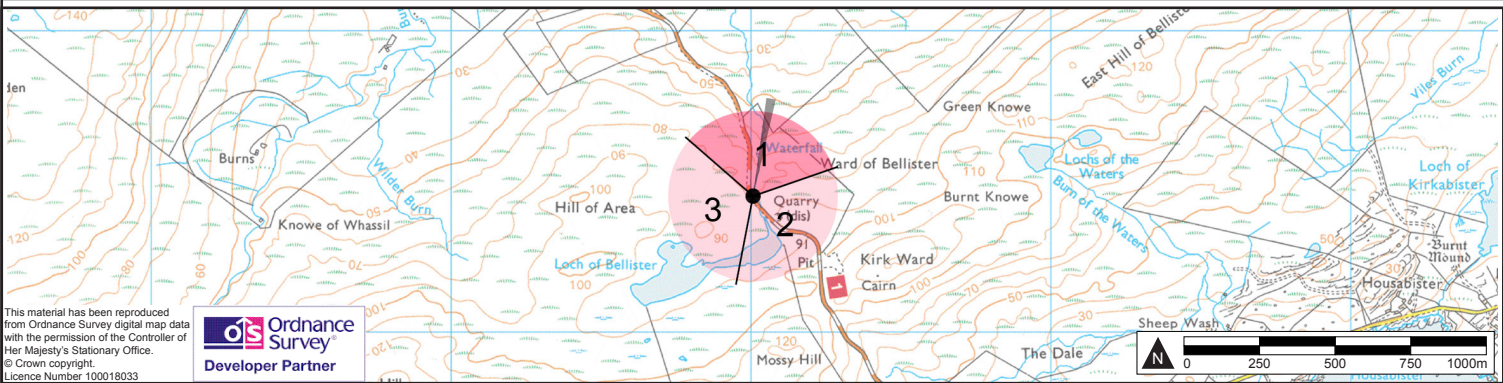
Existing Contextual Photograph - 1



Existing Contextual Photograph - 2



Existing Contextual Photograph - 3



This material has been reproduced from Ordnance Survey digital map data with the permission of the Controller of Her Majesty's Stationary Office. © Crown copyright. Licence Number 100018033



Viewpoint Data		Proposed Turbine Information		Photograph	
OS reference:	447007,1158453	Turbine hub height:	93 m	Camera:	Canon EOS 5D Mk III
Eye level:	82.5 m AOD	Turbine blade tip height:	145 m	Lens:	50mm f1.4
Date and time:	5/9/15 15.05	Number of turbine tips visible:	17	Camera height:	1.5 m
		Number of turbine hubs visible:	17	Horizontal Field of View:	120°
		Distance to nearest turbine:	23420 m	Principal distance:	190 mm

Figure: 7.5s (i)
Viewpoint 19: B9075 North Nesting

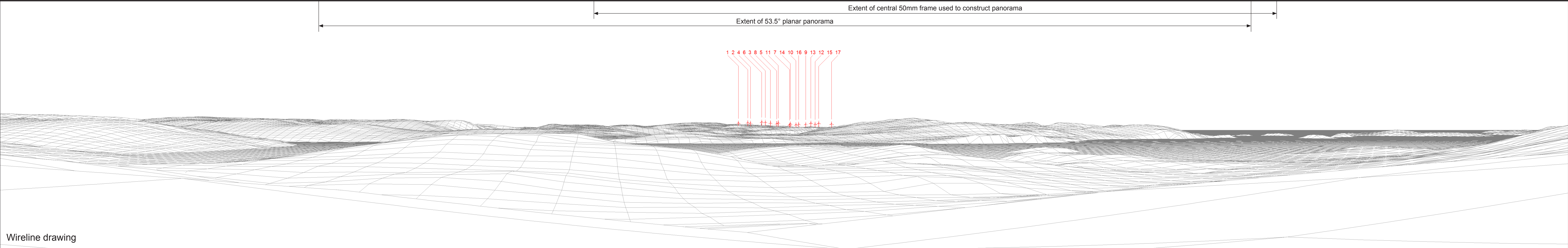
Beaw Field
Wind Farm






Baseline photograph

This image provides landscape and visual context only



Wireline drawing



Wireline drawing

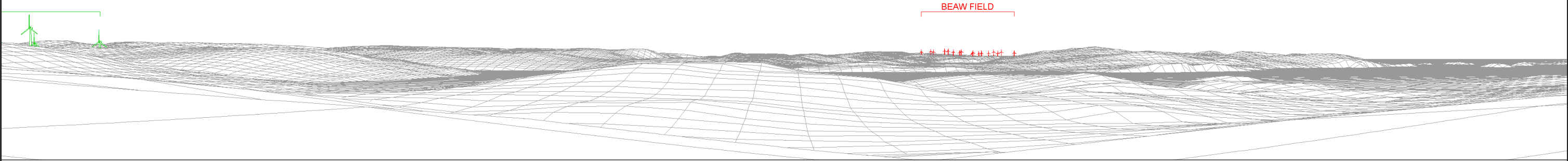
View flat at a comfortable arm's length



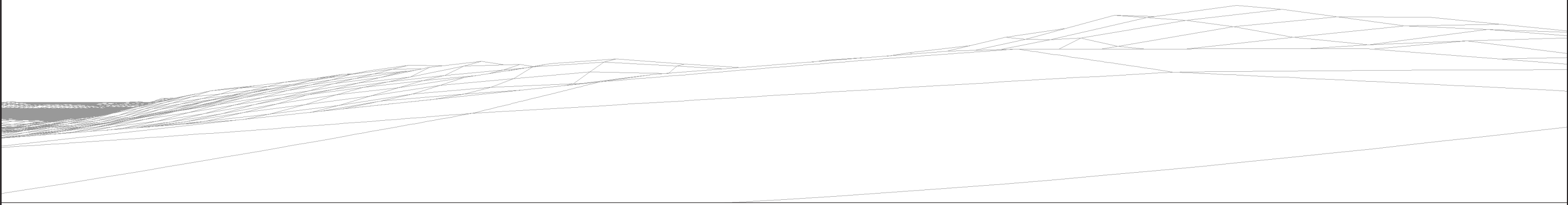
Photomontage

View flat at a comfortable arm's length

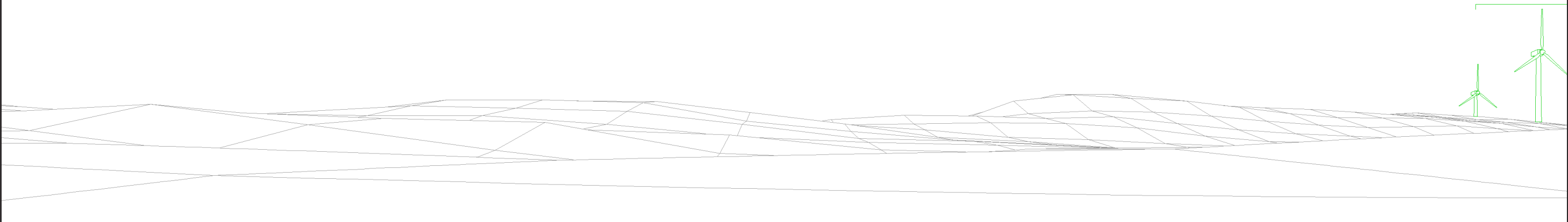
NORTH



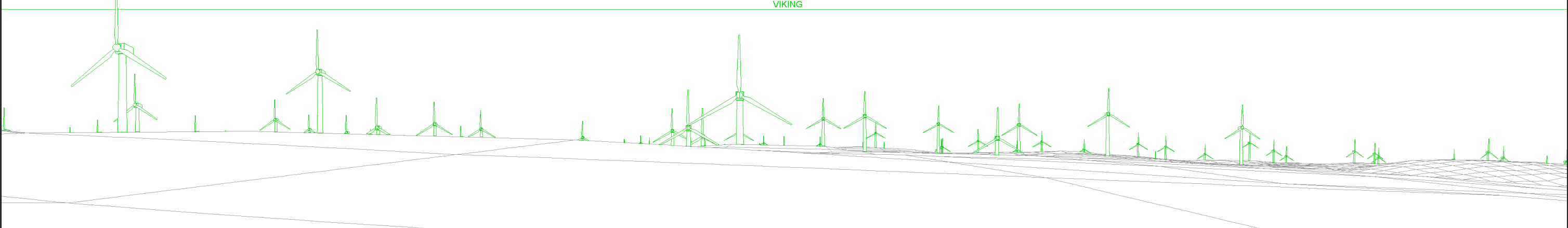
EAST



SOUTH



WEST



This material has been reproduced from
Ordnance Survey digital map data with
the permission of the Controller of Her
Majesty's Stationary Office.
© Crown copyright.
Licence Number 100018033



Proposed Beaw Field Wind Farm
Operational Wind Farm
Consented Wind Farm

Proposed Meteorological Mast
Proposed Telecoms Mast

Figure: 7.5s (v)

Viewpoint 19: B9075 North Nesting

Beaw Field
Wind Farm

