



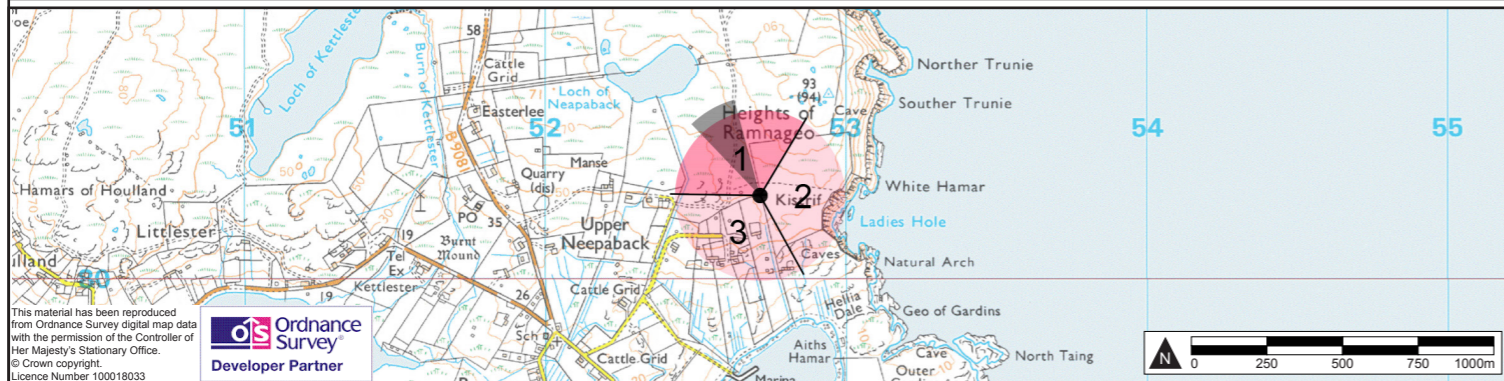
Existing Contextual Photograph - 1



Existing Contextual Photograph - 2



Existing Contextual Photograph - 3



Viewpoint Data

OS reference:	452715,1180277
Eye level:	62.5 m AOD
Date and time:	12/8/15 12.20

Proposed Turbine Information

Turbine hub height:	93 m
Turbine blade tip height:	145 m
Number of turbine tips visible:	17
Number of turbine hubs visible:	15
Distance to nearest turbine:	1040 m

Photograph


Camera:	Canon EOS 5D Mk III
Lens:	50mm f1.4
Camera height:	1.5 m
Horizontal Field of View:	120°
Principal distance:	190 mm

Figure: 7.5v (i)

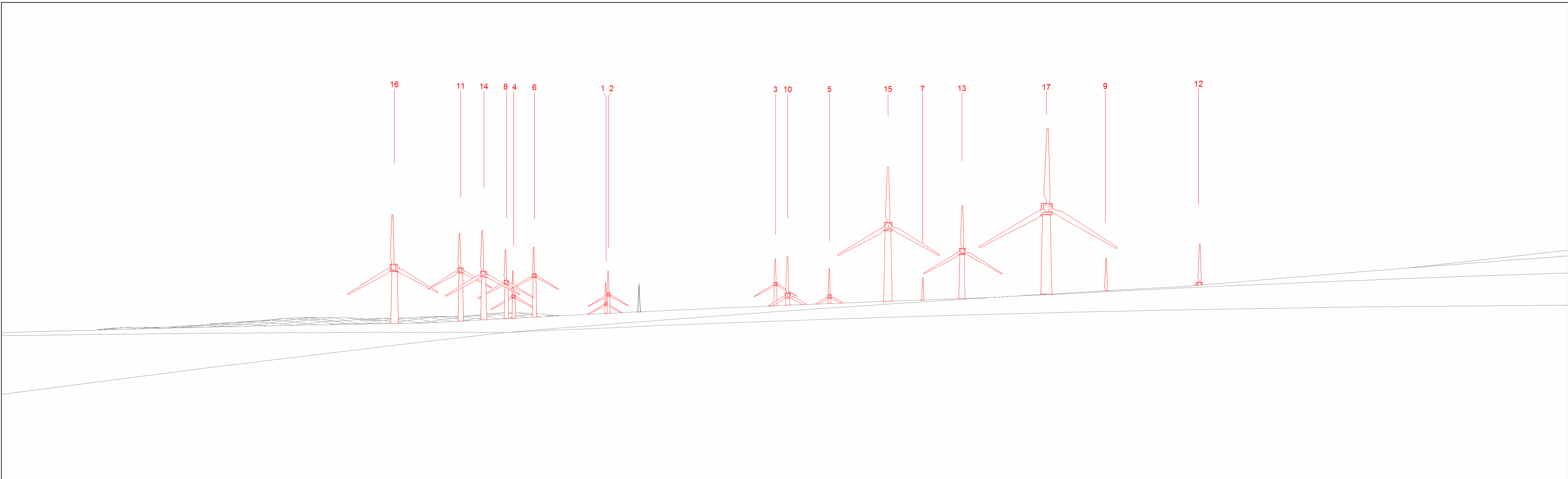
Viewpoint 22: Access Route ARY06 Neapaback Burravoe

**Beaw Field
Wind Farm**





<small>This material has been reproduced from Ordnance Survey digital map data with the permission of the Controller of Her Majesty's Stationary Office. © Crown copyright. Licence Number: 100018033</small>		OS reference:	452715,1180277	Horizontal Field of View:	90° Cylindrical Projection	Camera:	Canon EOS 5D Mk III	Proposed Beaw Field Wind Farm Operational Wind Farm Consented Wind Farm	Proposed Meteorological Mast Proposed Telecoms Mast
		Eye level:	62.5 m AOD	Principal distance:	522 mm	Lens:	50mm f1.4		
		Direction of view:	331°			Camera height:	1.5 m		
		Nearest turbine:	1040m			Date and time:	12/8/15 12.20		



Wireline drawing

View flat at a comfortable arm's length

This material has been reproduced from Ordnance Survey digital map data with the permission of the Controller of Her Majesty's Stationary Office.
© Crown copyright.
Licence Number: 100018033



OS reference: 452715,1180277
 Eye level: 62.5 m AOD
 Direction of view: 331°
 Nearest turbine: 1040m

Horizontal Field of View: 53.5° (Planar Projection)
 Principal distance: 812.5 mm
 Paper size: 841 x 297 mm (half A1)
 Correct printed image size: 820 x 260 mm

Camera: Canon EOS 5D Mk III
 Lens: 50mm f1.4
 Camera height: 1.5 m
 Date and time: 12/8/15 12.20

Figure: 7.5v (iii)
 Viewpoint 22: Access Route ARY06 Neapaback Burravoe

Beaw Field
 Wind Farm






Photomontage

View flat at a comfortable arm's length

<small>This material has been reproduced from Ordnance Survey digital map data with the permission of the Controller of Her Majesty's Stationary Office. © Crown copyright. Licence Number: 100018033</small>		OS reference:	452715,1180277	Horizontal Field of View:	53.5° (Planar Projection)	Camera:	Canon EOS 5D Mk III
		Eye level:	62.5 m AOD	Principal distance:	812.5 mm	Lens:	50mm f1.4
		Direction of view:	331°	Paper size:	841 x 297 mm (half A1)	Camera height:	1.5 m
		Nearest turbine:	1040m	Correct printed image size:	820 x 260 mm	Date and time:	12/8/15 12.20





This material has been reproduced from Ordnance Survey digital map data with the permission of the Controller of Her Majesty's Stationary Office.
 © Crown copyright.
 Licence Number 100018033



Proposed Beaw Field Wind Farm
 Operational Wind Farm
 Consented Wind Farm

Proposed Meteorological Mast
 Proposed Telecoms Mast

Figure: 7.5v (v)

Viewpoint 22: Access Route ARY06 Neapaback Burravoe

Beaw Field
 Wind Farm

