




## Key

- Proposed Turbines
- Representative Viewpoints
- Core Paths (Contains OS data  
© Crown copyright [and database  
right] 2016)

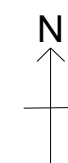
 Borrow Pit

## Borrow Pit ZTV

-  1 - Edge of Borrow Pit
-  2 - 5m Stone Stockpile
-  1 & 2

- NOTES:
1. Zone of Theoretical Visibility (ZTV) has been generated using 5m digital terrain model, which does not take into account the screening effects of vegetation, buildings or other structures.
  2. ZTV calculation has allowed for curvature of the earth's surface.
  3. ZTV has been generated based upon an observer eye height of 2m above ground level.

## Beaw Field Wind Farm



## TITLE:

*ZTV - Borrow Pit 1*

*Figure 7.6a*

Scale: 1:50,000 @ A3

Date: Feb 2016



This material has been reproduced from  
Ordnance Survey digital map data with  
the permission of the Controller of  
Her Majesty's Stationary Office  
© Crown Copyright  
Licence Number 100018033

Ref: