



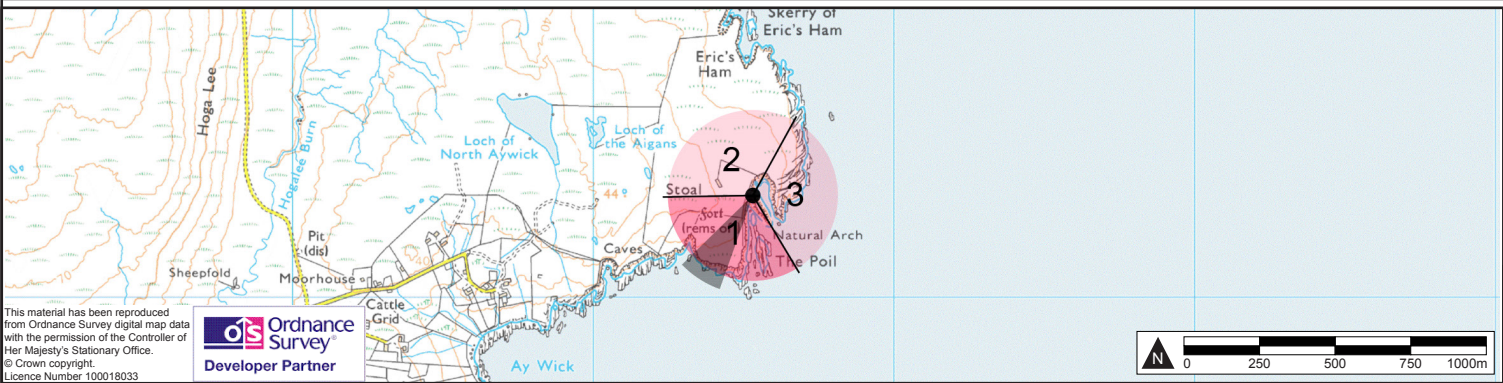
Existing Contextual Photograph - 1



Existing Contextual Photograph - 2



Existing Contextual Photograph - 3




Viewpoint Data		Proposed Turbine Information		Photograph	
OS reference:	454531,1187340	Turbine hub height:	93 m	Camera:	Canon EOS 5D Mk III
Eye level:	25 m AOD	Turbine blade tip height:	145 m	Lens:	50mm f1.4
Date and time:	13/9/15 10.20	Number of turbine tips visible:	17	Camera height:	1.5 m
		Number of turbine hubs visible:	17	Horizontal Field of View:	120°
		Distance to nearest turbine:	5466 m	Principal distance:	190 mm






Baseline photograph

This image provides landscape and visual context only



Wireline drawing





Wireline drawing

View flat at a comfortable arm's length



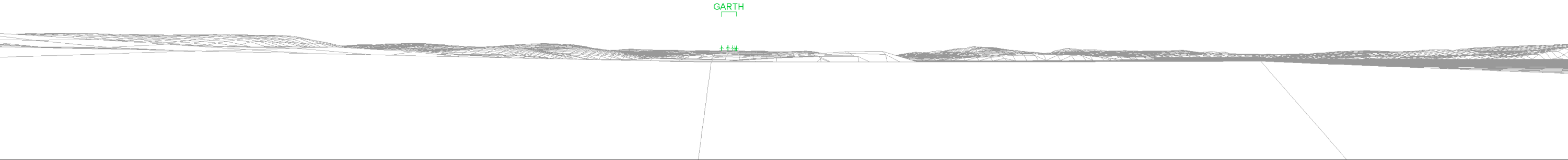


Photomontage


View flat at a comfortable arm's length




NORTH



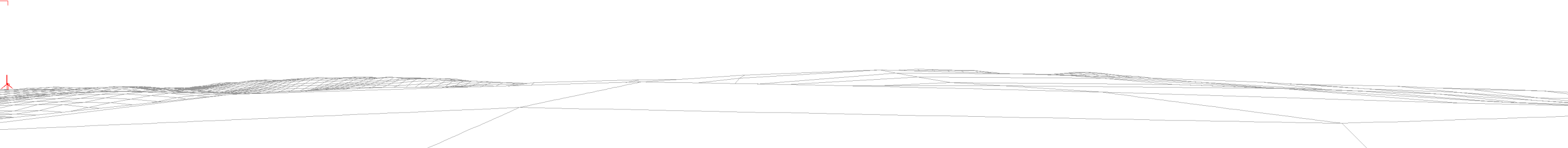
EAST



SOUTH



WEST



This material has been reproduced from  
Ordnance Survey digital map data with  
the permission of the Controller of Her  
Majesty's Stationary Office.  
© Crown copyright.  
Licence Number 100018033



Proposed Beaw Field Wind Farm  
Operational Wind Farm  
Consented Wind Farm

Proposed Meteorological Mast  
Proposed Telecoms Mast

Figure: 9.8 (v)  
Viewpoint : Snuti fort or Brough of Staal

Beaw Field  
Wind Farm

