

Figure 9.9: Gossabrough Broch

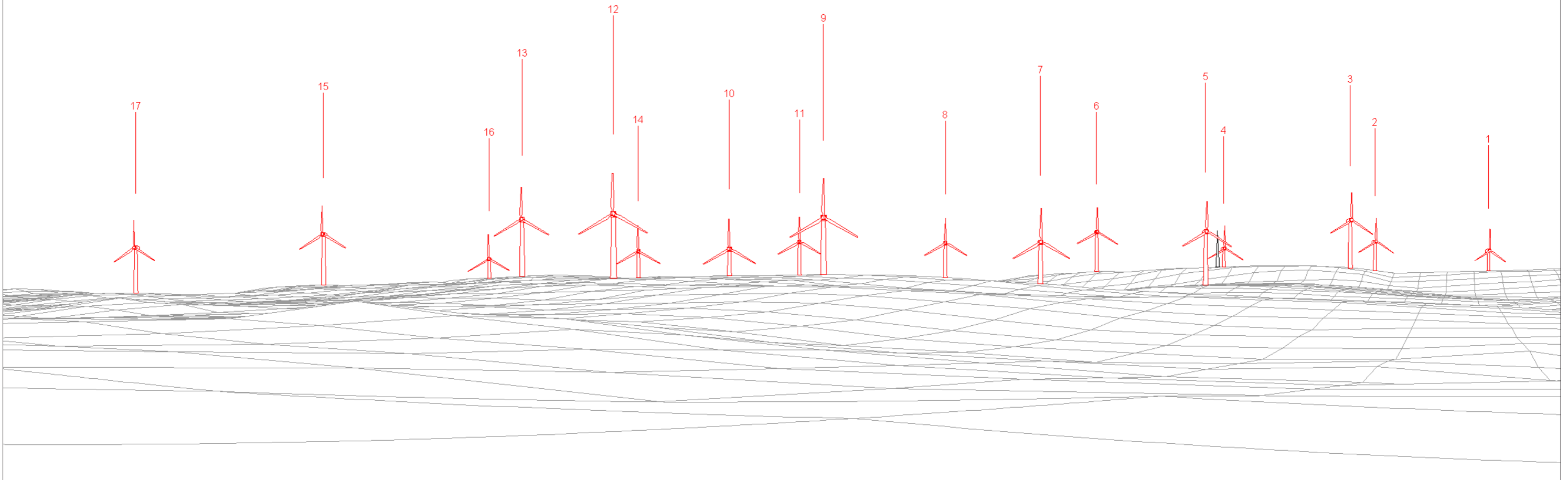
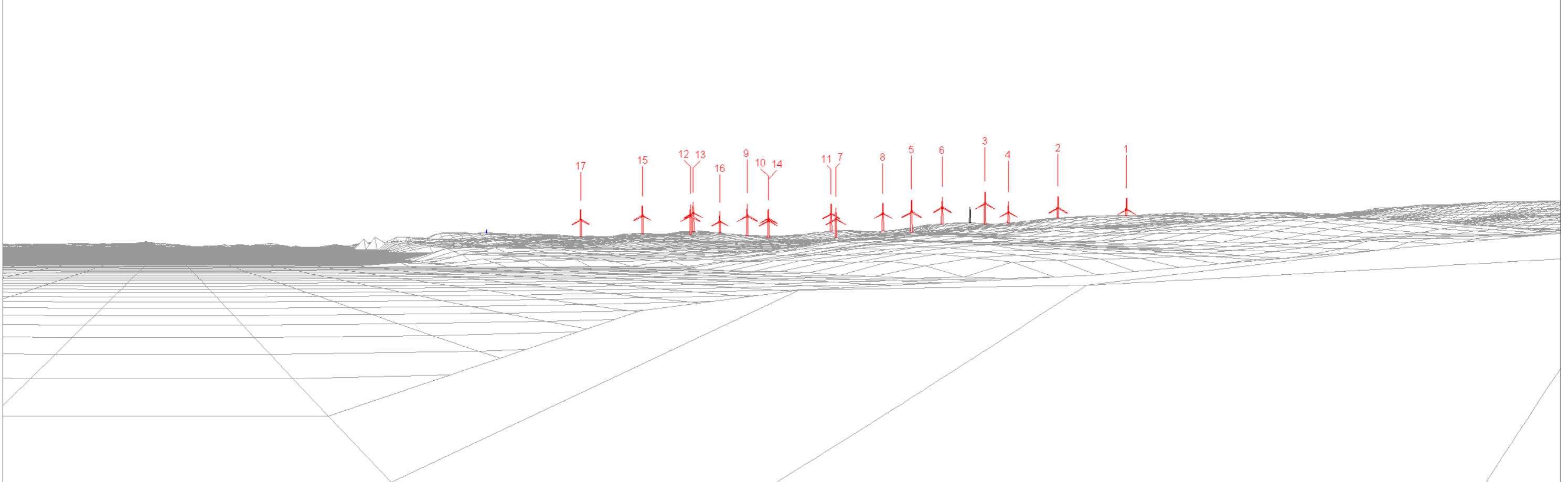


Figure 9.10: Snuti Fort



Angle of View: 75° Viewing Distance: 300mm

Figure 9.11: St Magnus Kirk




Figure 9.12: Wester Wick of Copister

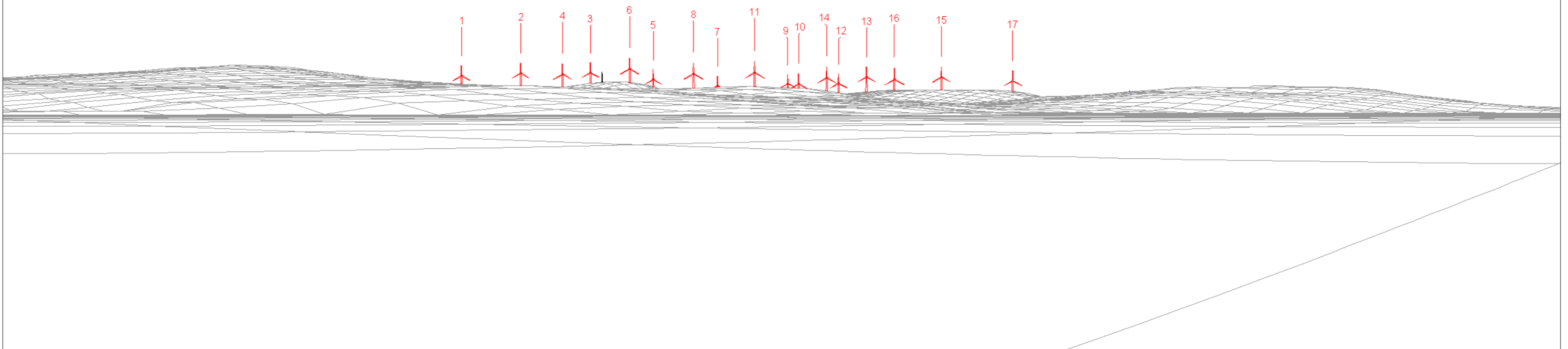


Figure 9.13: Burra Voe Broch




Figure 9.14: Ulsta, Pier House

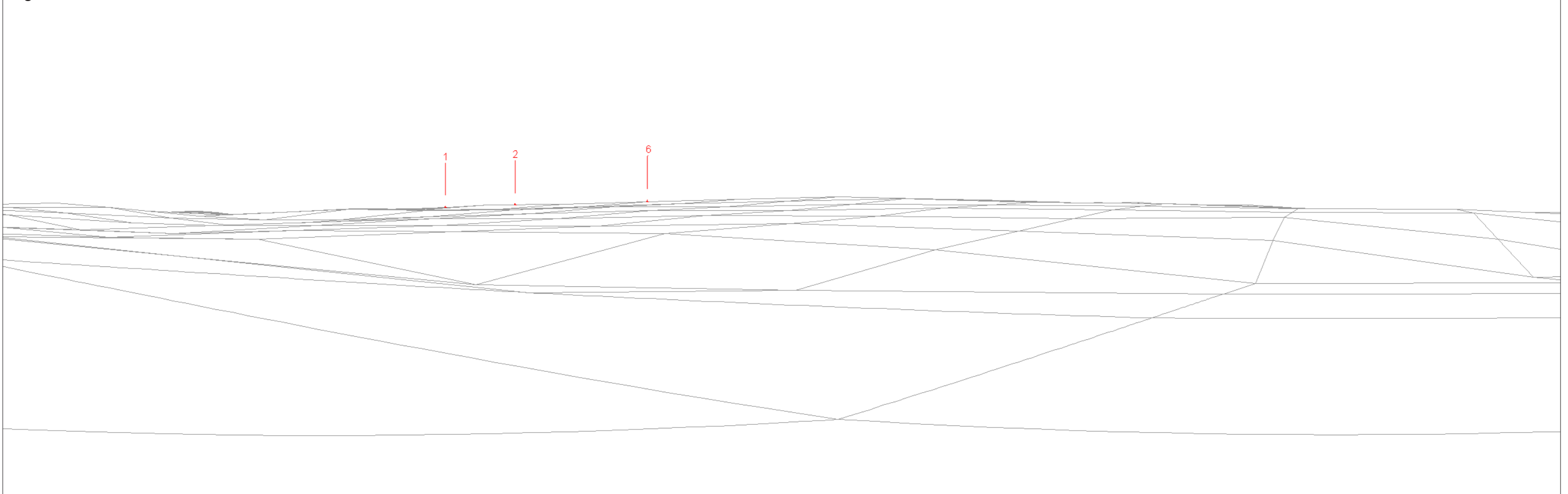


Figure 9.15: Fugla Ness, broch 330m NNW of

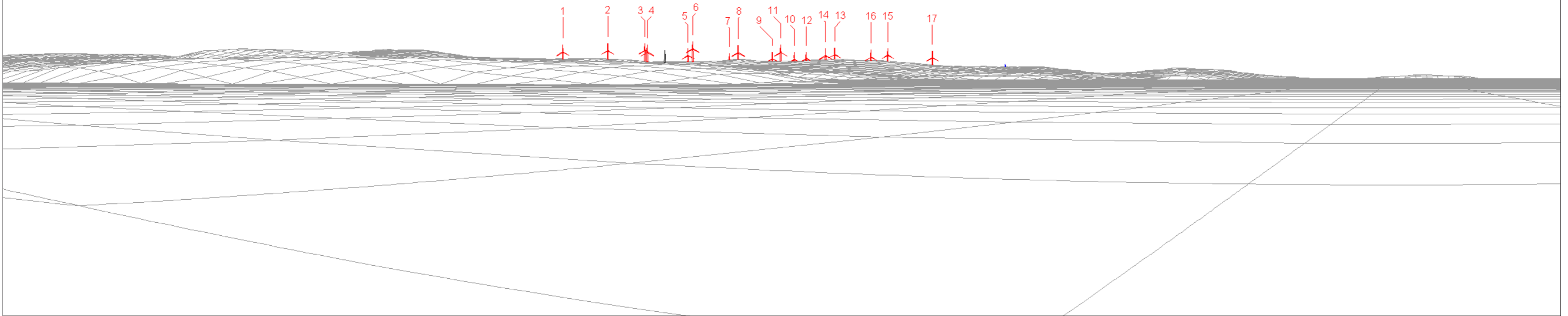


Figure 9.16: Windhouse, broch 75m W of

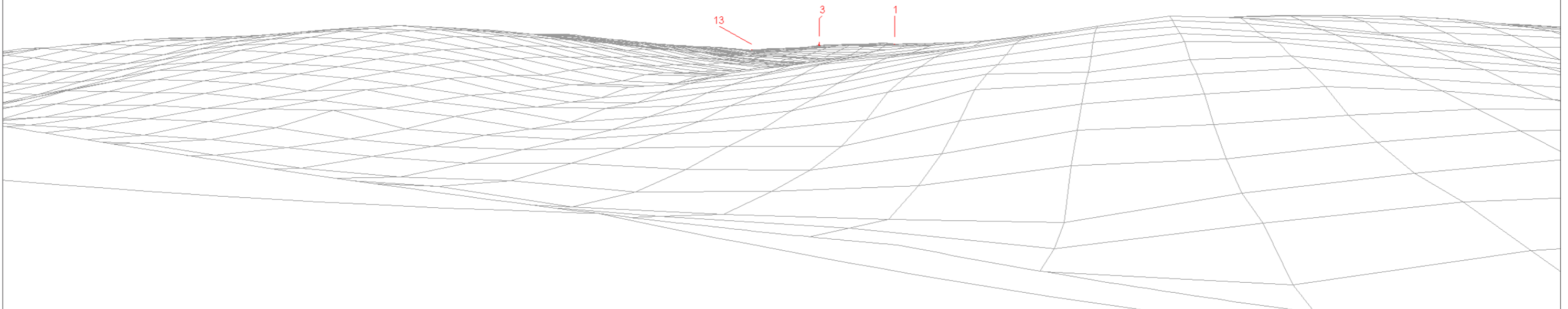


Figure 9.17: Norden, burnt mound 160m ESE of

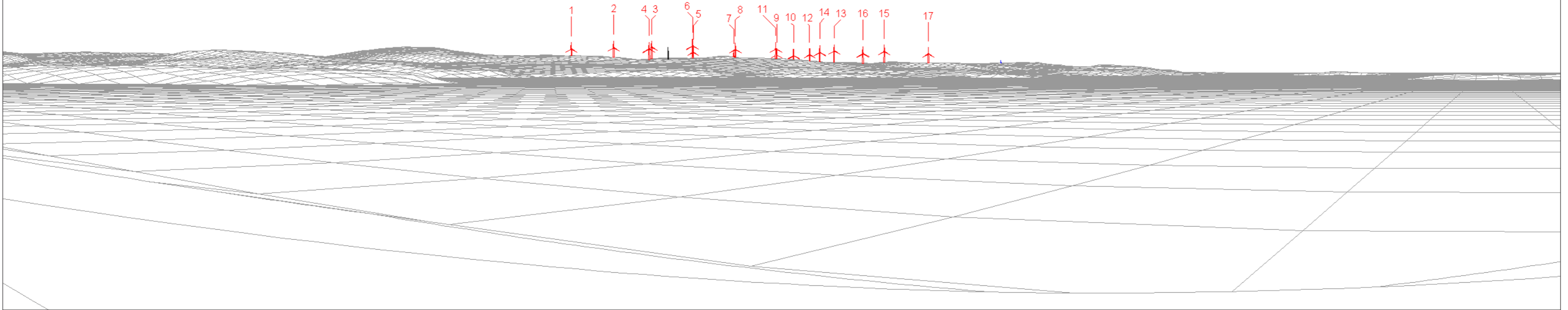


Figure 9.18: Infield, broch 215m SE of

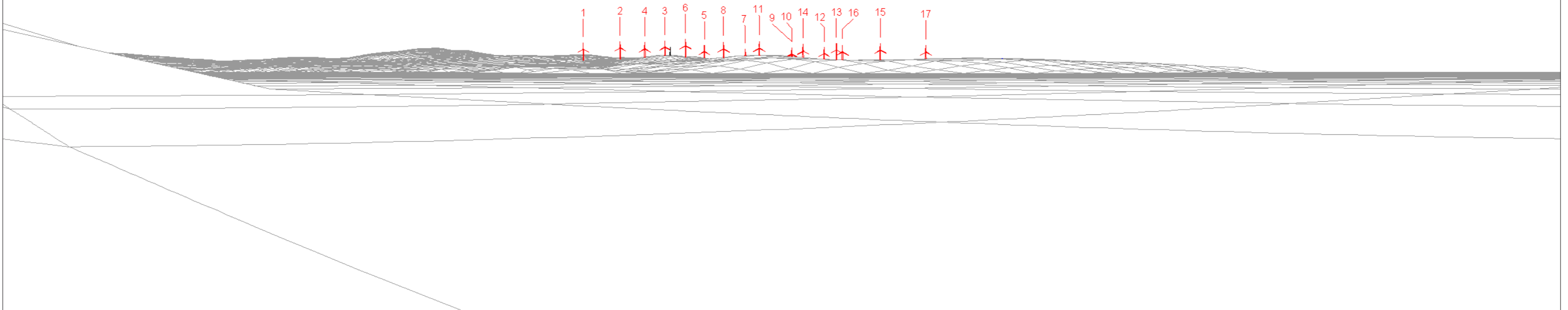


Figure 9.19: Crooksetter Hill, chambered cairn at SE summit of

